

73211
Soil
101 grams




Figure 1: Photograph of 10 meter crater at station 3, Apollo 17 showing location of 73210. AS17-138-21160

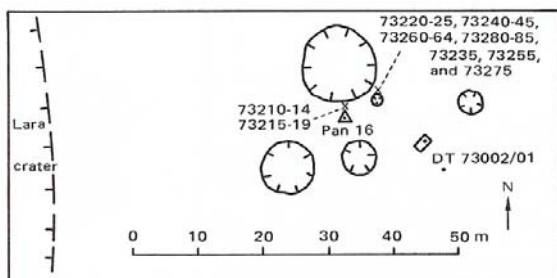


Figure 2: Map of station 3, Apollo 17, showing position of 10 meter crater with respect to ejecta blanket from Lara Crater.

Introduction

73210 is the soil collected along with 73125 – 73128, and returned in same bag. This soil sample is thus partly dust attached to the rocks and material abraded off of them during transit.

Petrography

Morris (1978) determined the maturity index ($I_s/\text{FeO} = 39$).

Chemistry

Korotev and Kremser (1992) determined the composition (REE are way high!).

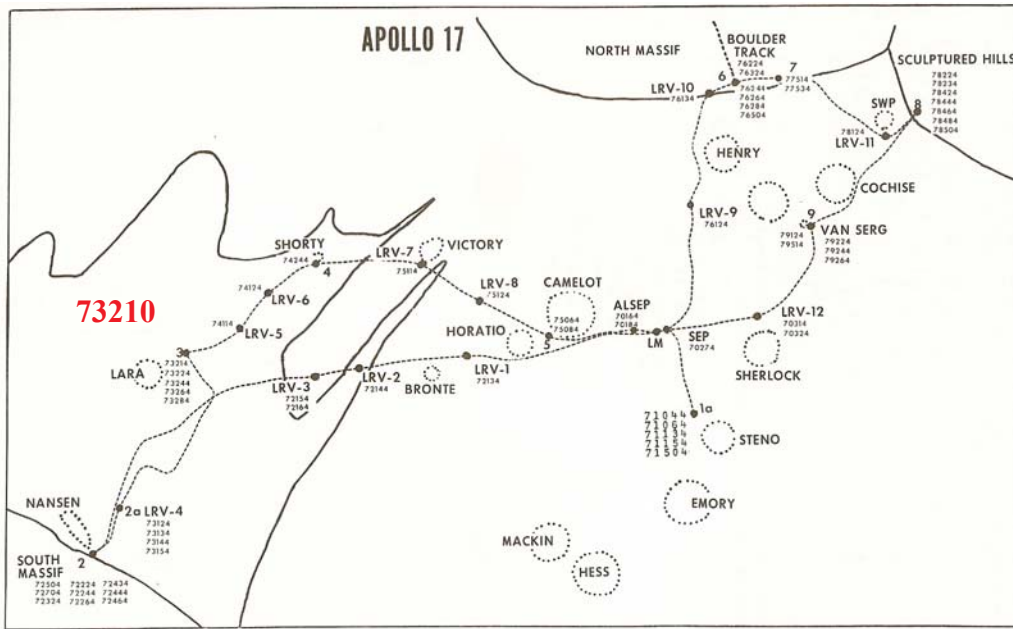


Figure 3: Location of station 3 at Lara Crater on landslide from South Massiff. S73-24071

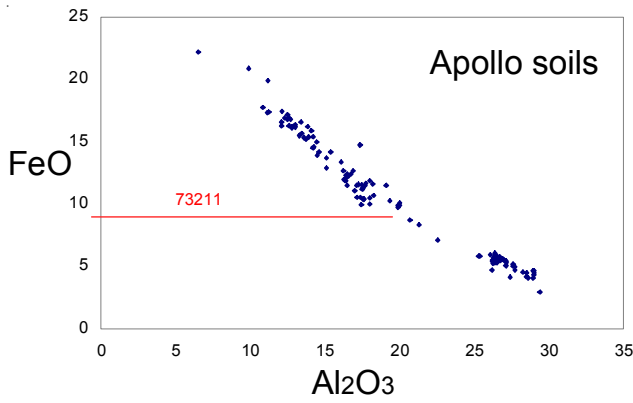


Figure 4: FeO content of 73211 compared with composition of Apollo soil samples.

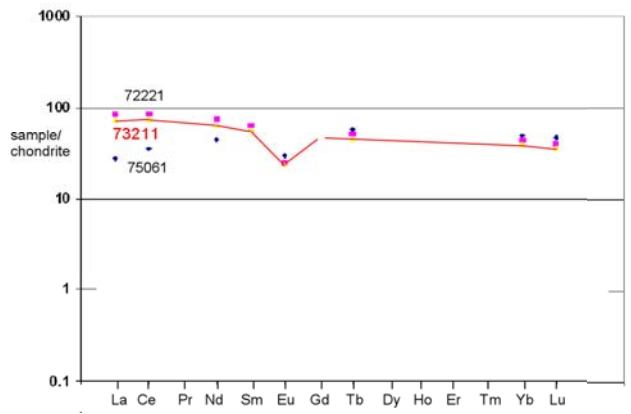


Figure 5: Normalized rare-earth-element diagram for 73211 compared with mare and highland soil samples from Apollo 17.

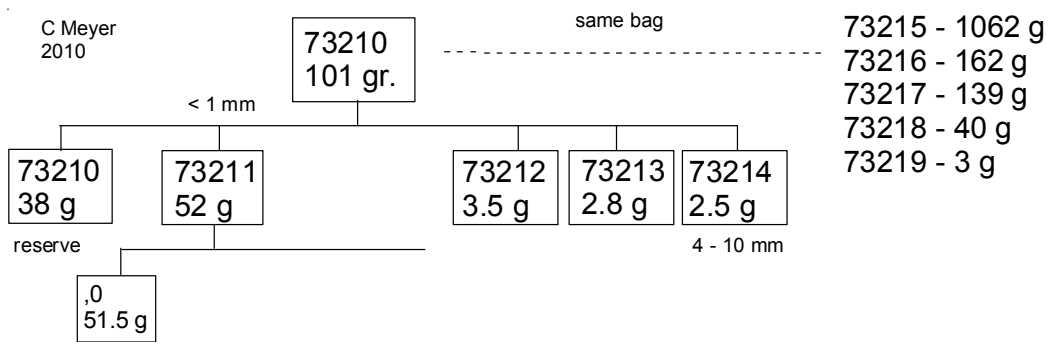


Table 1. Chemical composition of 73211.

reference	Korotev92		
weight			
SiO ₂ %			
TiO ₂			
Al ₂ O ₃			
FeO	8.93	8.68	(a)
MnO			
MgO			
CaO			
Na ₂ O	0.439	0.442	(a)
K ₂ O			
P ₂ O ₅			
S %			
sum			
Sc ppm	20.6	19.6	(a)
V			
Cr	1640	1500	(a)
Co	28.5	28	(a)
Ni	203	258	(a)
Cu			
Zn			
Ga			
Ge ppb			
As			
Se			
Rb			
Sr	163	156	(a)
Y			
Zr	230	270	(a)
Nb			
Mo			
Ru			
Rh			
Pd ppb			
Ag ppb			
Cd ppb			
In ppb			
Sn ppb			
Sb ppb			
Te ppb			
Cs ppm			
Ba	185	198	(a)
La	40.5	17.2	(a)
Ce	106	45.4	(a)
Pr			
Nd	72	29	(a)
Sm	20.3	8.31	(a)
Eu	1.52	1.33	(a)
Gd			
Tb	3.76	1.62	(a)
Dy			
Ho			
Er			
Tm			
Yb	11.1	6.29	(a)
Lu	1.47	0.864	(a)
Hf	6.2	7.27	(a)
Ta	0.8	0.87	(a)
W ppb			
Re ppb			
Os ppb			
Ir ppb	7.4	8.5	(a)
Pt ppb			
Au ppb	3.4	2.1	(a)
Th ppm	4.7	3.15	(a)
U ppm	0.97	0.69	(a)

technique: (a) INAA

References for 73211

- Butler P. (1973) Lunar Sample Information Catalog Apollo 17. Lunar Receiving Laboratory. MSC 03211 Curator's Catalog. pp. 447.
- Heiken G.H. (1974) A catalog of lunar soils. JSC Curator
- Heiken G.H. (1975) Petrology of lunar soils. *Rev. Geophys. Space Phys.* **13**, 567-587.
- Korotev R.L. and Kremser D. (1992) Compositional variations in Apollo 17 soils and their relationships to the geology of the Taurus-Littrow site. *Proc. 22nd Lunar Planet. Sci. Conf.* 275-301.
- LSPET (1973a) Apollo 17 lunar samples : Chemical and petrographic description. *Science* **182**, 659-690.
- LSPET (1973c) Preliminary examination of lunar samples. Apollo 17 Preliminary Science Report. NASA SP-330, 7-1—7-46.
- Meyer C. (1973) Apollo 17 Coarse Fines (4-10 mm) Sample Location, Classification and Photo Index. Curator Report. pp. 182.
- Morris R.V., Score R., Dardano C. and Heiken G. (1983) Handbook of Lunar Soils. Two Parts. JSC 19069. Curator's Office, Houston
- Morris R.V. (1978) The surface exposure (maturity) of lunar soils: Some concepts and Is/FeO compilation. *Proc. 9th Lunar Sci. Conf.* 2287-2297.
- Morris R.V. (1980) Origins and size distribution of metallic iron particles in the lunar regolith. *Proc. 11th Lunar Planet. Sci. Conf.* 1697-1712.
- Papike J.J., Simon S.B. and Laul J.C. (1982) The lunar regolith: Chemistry, Mineralogy and Petrology. *Rev. Geophys. Space Phys.* **20**, 761-826.
- Pillinger C.T. and seven (1974) The association between carbide and finely divided metallic iron in lunar fines. *Proc. 5th Lunar Sci. Conf.* 1949-1961.
- Wolfe E.W., Bailey N.G., Lucchitta B.K., Muehlberger W.R., Scott D.H., Sutton R.L and Wilshire H.G. (1981) The geologic investigation of the Taurus-Littrow Valley: Apollo 17 Landing Site. US Geol. Survey Prof. Paper, 1080, pp. 280.